




IntraMaps		Map Created: 19/07/2019
-----------	--	-------------------------



	<p><b>Disclaimer:</b> The City of Kalamunda accepts no responsibility for the accuracy of this image or the results of any actions taken when using this image. Based on information provided by and with the permission of the Western Australian Land Information Authority. © Landgate (2017)</p>	Scale: 1:1024	
---	--	---------------	---