












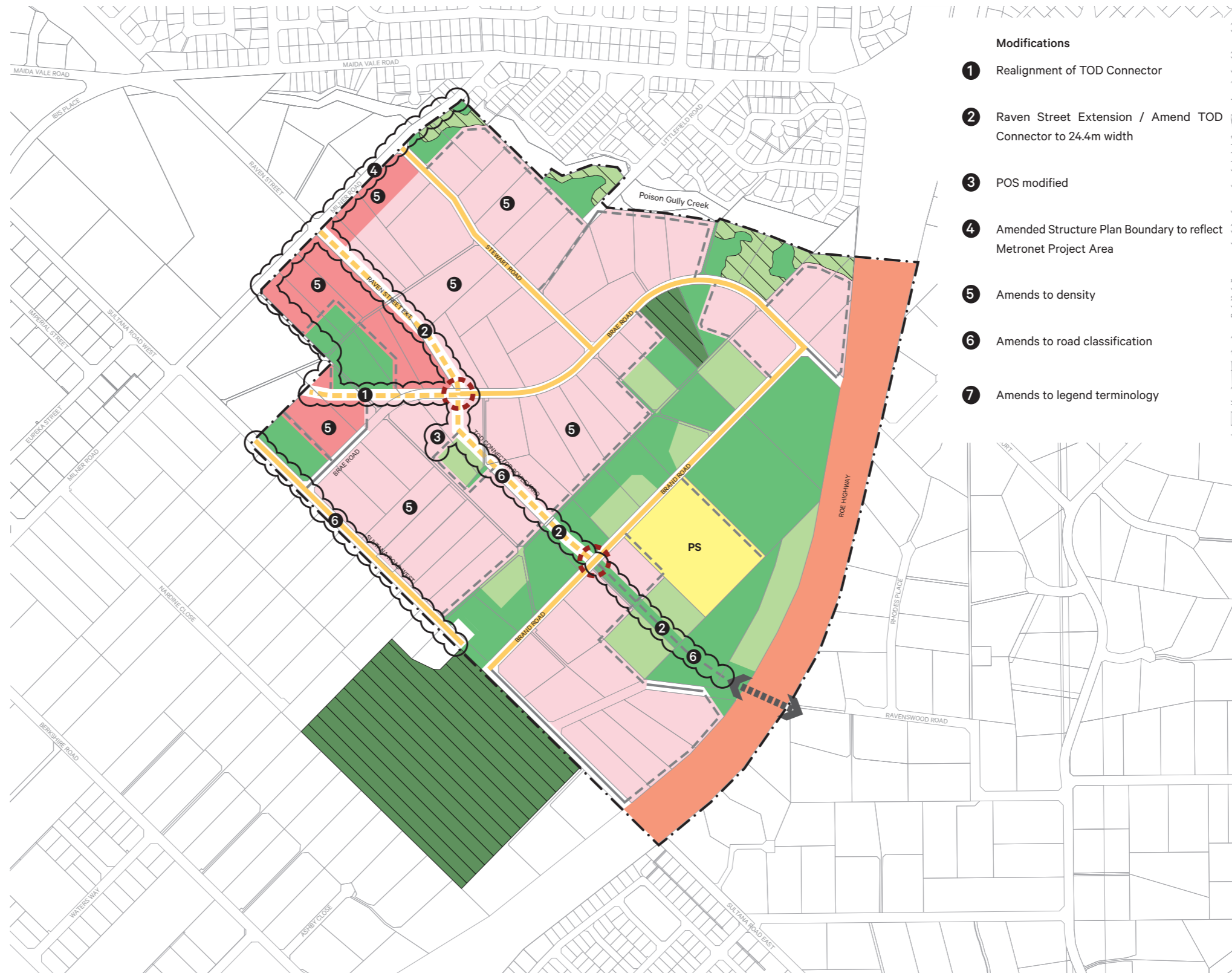


**LEGEND**

-  Structure Plan Boundary
  
- Region Scheme Reserves**
-  Parks and Recreation
-  Primary Regional Road
  
- Notice of Delegation**
-  Bush Forever
  
- Land Use and Residential Density**
-  Environmental Conservation
-  Local Open Space
-  Public Purposes - Primary School
-  Residential Medium Density (R30 - R60)\* **7**
-  Residential High Density (R60 - R100)\* **7**
  
- Other Categories**
-  Neighbourhood Connector (Existing / Proposed) **7**
-  Local Street (Existing / Proposed)
-  Proposed Roundabout
-  Future Roe Highway Overpass **7**
  
- \* Applications for subdivision or development at the higher end of the density band shall be assessed against a range of criteria. Refer Part One, Section 4.2 of the Local Structure Plan. **7**



- Modifications**
- 1** Realignment of TOD Connector
  - 2** Raven Street Extension / Amend TOD Connector to 24.4m width
  - 3** POS modified
  - 4** Amended Structure Plan Boundary to reflect Metronet Project Area
  - 5** Amends to density
  - 6** Amends to road classification
  - 7** Amends to legend terminology

**Plan 1: Structure Plan**  
High Wycombe South Residential Precinct

Date: 5 Oct 2021 Scale: 1:8000@ A3 1:4000 @ A1 File: 17-527 ST-1 A Staff: MC GW Checked: MC



Level 18, 191 St Georges Terrace, Perth Western Australia 6000.  
PO Box 7375 Cloisters Square, Perth Western Australia 6850.  
T. +61 8 9289 8300 | E. hello@elementwa.com.au elementwa.com.au